

OTHER COILING CHANGES IN *GLOBOROTALIA ACOSTAENSIS* UNKNOWN TILL NOW IN MEDITERRANEAN AREA

S. PRILLO¹, J. MEHAJ¹ AND J. PRILLO¹

ABSTRACT

In this study, all samples from Tortonian to Early Pliocene sediments of Zvernec-Vlora and Kavaja-Durres regions within Peri-Adriatic Foredeep (PAF) of Albania containing *Globorotalia acostaensis* were studied qualitatively and quantitatively. Based on these analyses resulted that *G. acostaensis* have changed coiling ratio direction during *G. acostaensis* and *G. obliquus extremus* Zone of Tortonian, differently from that known in Mediterranean area up to now. This is not a short time interval, which more exactly is from the first appearance of *G. acostaensis* to first appearance of *G. suterae*, at the upper part of *G. extremus* Zone. Another documented and explaining unconformity here is related with beginning of Pliocene sediments. There are at least four alternating sinistral and dextral coiling changes in *G. acostaensis* populations. Also in this work is given the history of the study of *G. acostaensis* and which maybe causes that this species in Mediterranean province and especially in our country is used relatively late as zonal marker species.

The main object of stratigraphers and paleontologists has been finding a successive section, with uninterrupted sedimentation, possibly for the longest geological time. Regarding to this phenomenon could be explained resulting unconformity between coiling ratio changes in *Globorotalia acostaensis* of the present study and other studies carried out in Mediterranean area on this occasion up to now. It is difficult to understand here the resulting unconformity during the main part of Tortonian age, which prolonged more than 2 m.y. Another resulting unconformity discovered at the Miocene/Pliocene boundary of the Kavaja-Durres regions is very significant. In these regions was discovered an earlier Pliocene sedimentation than known up to now according to resulting alternations of coiling direction of *Globorotalia acostaensis* prior to Pliocene *Sphaeroidinellopsis* Acme zone. These data are in favour of those based on the isotopic stratigraphy, which give a new definition at 5.32 M.Y. Miocene/Pliocene boundary instead of 5.1 or 5.2 M.Y. given previously based on absolute age. Coiling changes, in our case that of *G. acostaensis* are in response to changing climates or alternation of different cold and warm water populations resulting from changes in the boundaries between water masses as at the beginning of the Pliocene when the water masses of the Atlantic Ocean overflowed the Mediterranean area. Here is also proposed to correct the Neogene paleoclimatic curve referring, for the interval of *G. acostaensis* range distribution.

KEY WORDS: Planctonic foraminifera, *Globorotalia acostaensis*, Zonal marker, Paleoclimate, Ionian Zone

INTRODUCCION

The present study is focused in two regions (Fig. 1). Thus Zvernec section in the south (Vlora region) and Kavaja section (Kavaja-Durres region) in the northern part of PAF, represent two main sections on which it is based. The both regions were previously surveyed and sampled by our geological service but taken samples for microfauna have never resulted so rich in planktonic foraminifera as these taken last time by Kumati et al. (1999). Here it is necessary to remark that only main part of Tortonian of the both sections is useful for planktonic foraminiferal study. The rest part of the Zvernec section is not exposed, therefore instead of it, here are used some cores of Narta-2, Vlora-12, Orikum-1, boreholes (Fig.1, 2). Also in Kavaja the other part of section from uppermost part of Tortonian up to the base of Pliocene is very well exposed but shallow sediments of this part also are not available for the evolutionary study of *Globorotalia acostaensis*. For that here also are used core samples from Durres-7 borehole and some outcrops all around Kavaja section, which represent the only exposures of Messinian deep-sea sediments in Albania

PREVIOUS WORK

Globorotalia acostaensis was originally described by Blow W. H (1959) from late Miocene of Venezuela, Caribbean area (Blow, 1959). This species was used by Bolli & Bermudez and Bolli, 1966 (referring Bolli, 1966) as zonal marker of their *G. acostaensis* Zone.

Later on *G. acostaensis* was used as zonal marker in Mediterranean area (Bizon & Bizon, 1972), where the upper boundary of their zone defined by first occurrence of two zonal markers *Globorotalia dutertrei* (d'Orbigny) and *G. humerosa* Takayanaki & Saito.

In 1982 and 1985 *G. acostaensis* was also used as zonal marker in Italy (Iaccarino, 1985). The upper boundary of their zone in the both cases marked by first occurrence of *Globigerinoides obliquus extremus* Bolli & Bermudez. Such an interval with *G. acostaensis* zonal marker was also established by Prillo & Hasanaj 1994 in Albania

The above-mentioned data show for a delay in use of *G. acostaensis* as zonal marker in Mediterranean area and in our country. It is probably related with its rare occurrence and with difficulties in its determination.

COILING RATIO CHANGES IN *G. ACOSTAENSIS*

In the both regions studied has a complete conformity in coiling ratio changes during entire its stratigraphic range. In contrast a great unconformity in coiling changes of *G. acostaensis* especially during Tortonian between our data and them recorded in Mediterranean area (Bolli & Saunders, 1985). Thus, from first appearance of *G. acostaensis*, close to early part of Tortonian and during the lower part of *G. acostaensis* Zone over 80% specimens of Kavaja section prefer sinistral coiling, while in Zverneç section these are over 90% (Fig. 2,3). Onward, almost in the middle of *G. acostaensis* Zone a sudden change from sinistral to dextral occurs in the both sections.

In Zverneç this preference for dextral coiling coincides with sample nr.16 while in Kavaja coincides with sample 280 where such a preference develops also *Globorotalia continuosa* Blow. In Zverneç its very sporadically occurrence does not allow us to say which coiling does it prefer in this section. Dextral coiling remains such a coiling during upper part of *G. acostaensis* Zone and the lower part of the successive *G. extremus* Zone up to the first occurrence of *Globorotalia suterae*.

In the Mediterranean area (Bolli & Saunders, 1985) instead of dextral coiling reported only the sinistral coiling remaining such not only for the interval above-mentioned but still higher up to the first occurrence of *Globigerina multiloba* Romeo (Fig. 4).

In consequence, resulting differences in coiling preferences occur within the Mediterranean area. According to Jenkins (1967) and Bolli (1971) such local differences in coiling preferences with one species are dependent on the temperature of the water. These sayings are valuable for Miocene to Recent species. If we are agreeing with them we must admit within Mediterranean area during the most part of Tortonian two different climate regions at the same time. In the interval from first occurrence of *G. suterae* to first occurrence of *G. multiloba* demonstrated an opposite coiling within the previous one of this study and again specimens of *G. acostaensis* prefer dextral coiling which is in conformity with the Mediterranean area. The Kavaja section and Guri i Bardh exposure (Fig. 1,3) apparently represent an earlier Pliocene section in Mediterranean area. Here for the first time are found deep-sea sediments prior to Pliocene *Sphaeroidinellopsis* Acme zone (Fig. 4).

STRATIGRAPHIC AND PALEOCLIMATIC IMPLICATION OF COILING CHANGES IN *GLOBOROTALIA*

Fig. 5 gives the preferable coiling changes of several *Globorotalia* species studied in Ionian Zone of Albania, from middle Miocene to early Pliocene. Most species demonstrated here belong to genus *Globorotalia* s.l. and are its integrated species like *G. mayeri*, *G. continuosa*, *G. acostaensis* and *G. pachyderma*, which is not occurred in our samples. *Globorotalia menardii* make an exception in our case, perhaps because it belongs to *Globorotalia* s.s. According to Bolli (1971) this species demonstrated the local differences in coiling preferences between tropical Caribbean area and tropical Pacific area. Within Mediterranean this species has not any differences in coiling preferences from each to other regions. It is rather a cold-water species. Its coiling change from sinistral to dextral at the top of Tortonian seems to be in unconformity with sinistral coiling of *G. acostaensis*, however we do not say that *G. menardii*, its dextral coiling do not reflect any climatic change because it dependent on individual species. Thus, in *G. menardii* after coiling change suddenly occurs also its disappearance giving in this way a marked stratigraphic level. Other aspect should be the interval with dextral coiling in *G. acostaensis* during most part of Tortonian. In sampled interval of the both sections no one specimens of *G. menardii* occur. Believing that coiling changes in *G. acostaensis* coincide with climate changes, we corrected the paleoclimatic curve given by Bizon & Muller (1977) (Fig. 5).

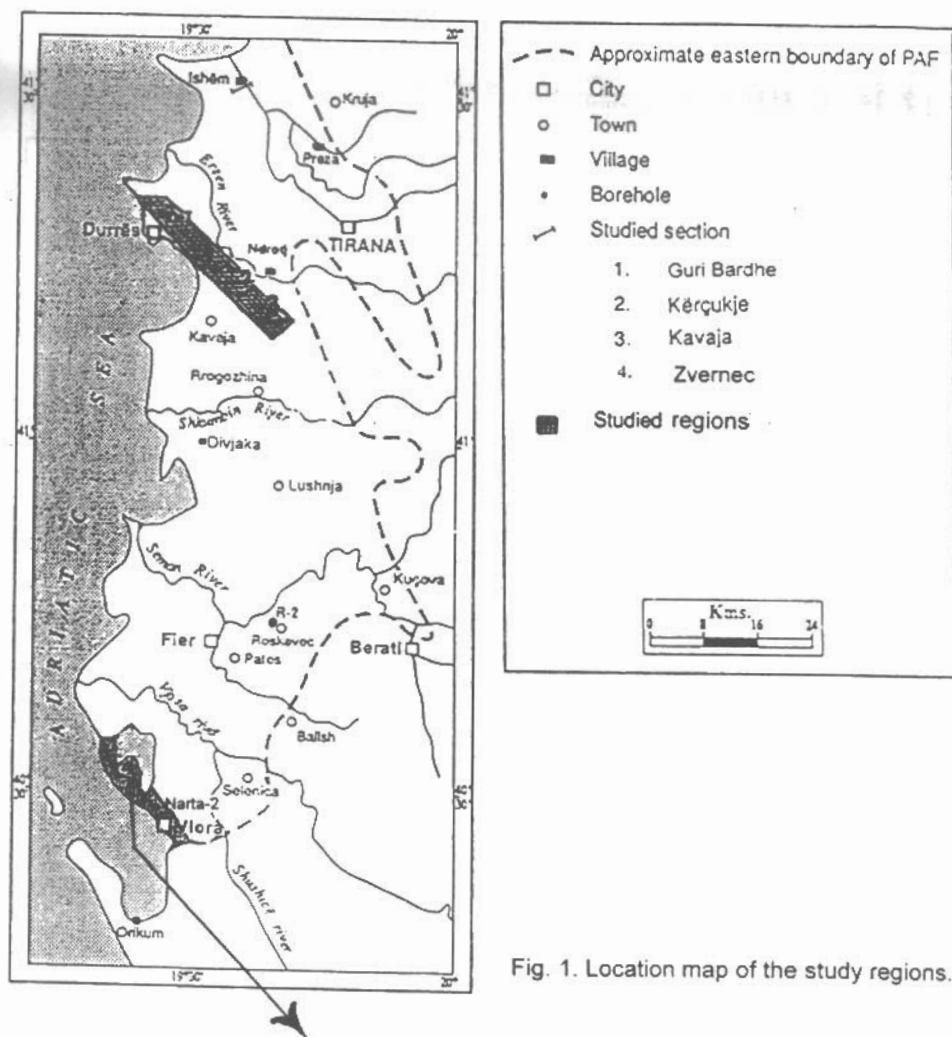
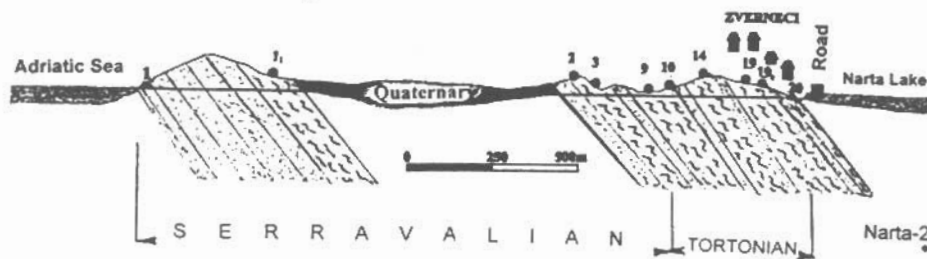


Fig. 1. Location map of the study regions.



In Kavaja-Durrës region at the base of its Pliocene sediments was found an interval represented by 4 alternative coiling directions, which give confirmation on our knowledge for Miocene-Pliocene sediments of our region. These alternations of different cold and warm water masses entered into Mediterranean from Atlantic Ocean. By the end of this interval, within *Sph. A.* zone, prior to the first occurrence of *G. margaritae* Bolli & Bermudez was established a stability of water temperature between Atlantic and Mediterranean Sea, towards a warm climate. Remaining dextral coiling during the rest part of early Pliocene was also in response of warm water early Pliocene populations. These data are also in favor of them based on the isotopic stratigraphy which give a new definition of the Pliocene. Ημερομηνία δημοσίευσης: 5.23 Μ.Υ. Μηνός: Πλοίο, Τμήμα Γεωλογίας, Α.Π.Θ. 5.2 Μ. Υ. given previously based on absolute age.

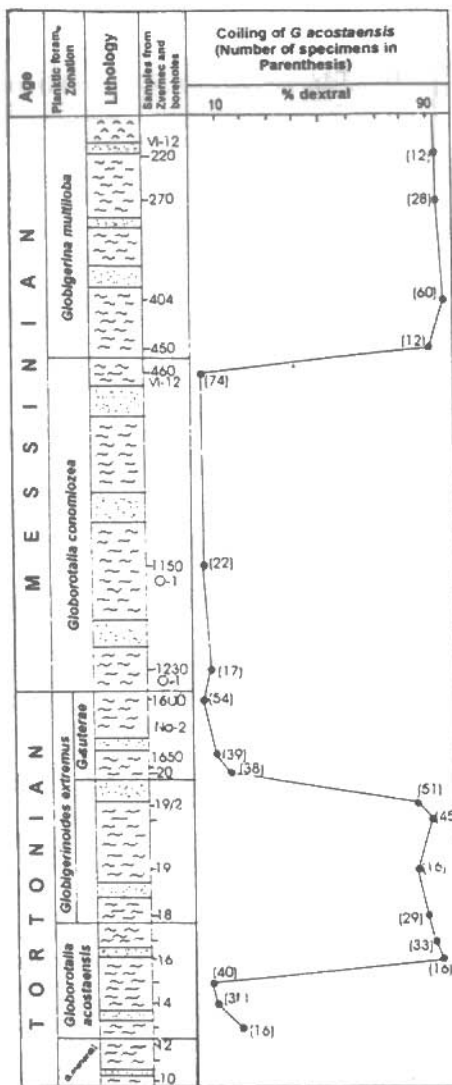


Fig. 2: Coiling changes in *G. acostaensis*, Zverec section and boreholes all around.

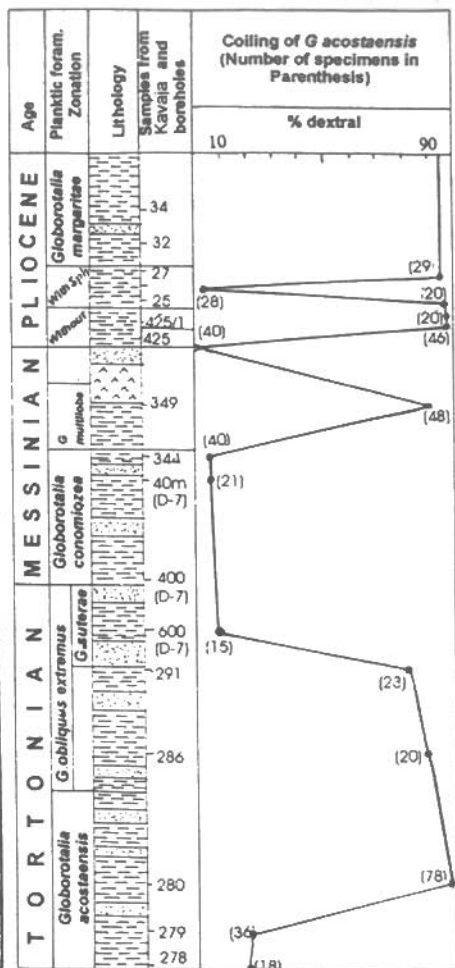


Fig. 3: Coiling changes in *G. acostaensis*, Kavaja section and boreholes all around.




Fig. 4 Correlation of zonal schemes for range distribution of *G. acostaensis* and generalized coiling changes in this species. Dashed line denotes known coiling changes up to now.

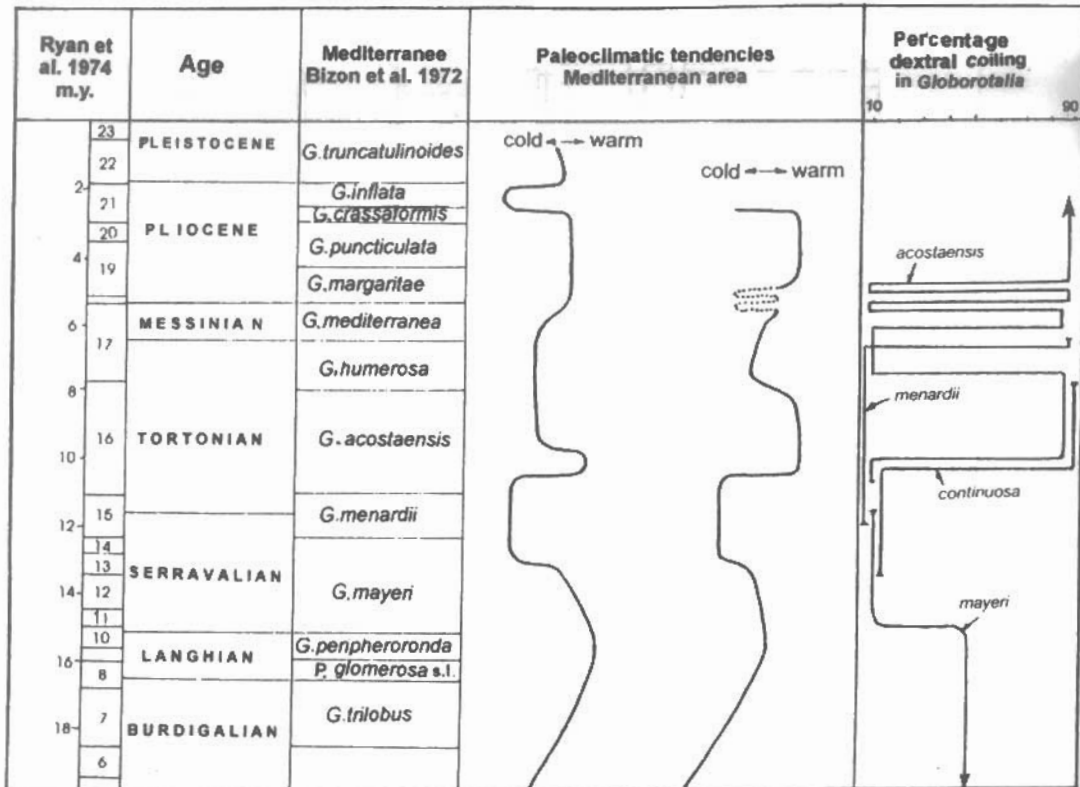


Fig. 5 Correction of Neogene paleoclimatic curve for the interval of *G. acostaensis* range distribution

REFERENCES

- Bizon G. et Bizon J.J. 1972.- Atlas des principaux foraminifères planctoniques du bassin Méditerranéen. Oligocène à Quaternaire. Editions Technip, Paris, 316 pp.
- Bizon G. & Muller C. 1977. - Remarks on some biostratigraphic problems in the Mediterranean Neogene. In : Intern. Symp. Struct. Hist. Med. Basins Split (Yugoslavia) 1976. Technip pp. 381-390.
- Blow W.H. 1959.- Age, correlation, and biostratigraphy of the upper Tocuyo (San Lorenzo) and Pozon formations, Eastern Falcon, Venezuela. *Bull. Amer. Paleont.* 67, 39-252
- Bolli H.M. 1966 a.- Zonation of Cretaceous to Pliocene marine sediments based on planktonic foraminifera. *Boletín informativo Asociación Venezolana de Geología, Minería y. Petróleo*, 9 (1), 3-32.
- Bolli H.M. 1971.- The direction of coiling in planktonic foraminifera. In: *The Micropaleontology of Oceans*, ed. B.M. Funnell et W.R. Riedel, pp.639-648 Cambridge University Press.
- Bolli H.M. & Saunders I.B. 1985.- Oligocene to Holocene low latitude planktic foraminifera. *Plankton Stratigraphy*. Cambridge University Press. p. 155-262.
- Iaccarino S. 1985.- Mediterranean Miocene and Pliocene planktic foraminifera. *Plankton Stratigraphy* Cambridge University Press. p. 283-314.
- Jenkins D.G. 1967. Recent distribution, origin and coiling ratio changes in *Globorotalia pachyderma* (Ehrenberg). *Microp.* 13, no 2, p. 195-203.
- Kumati Ll., Prillo S., Buli K. 1999.- Dëshifrimi stratigrafik i depozitimeve detare dhe liqenore te Messinianit ne bazë te ostrakodeve ne rajonin Vlore-Durres. Fondi ING. Fier.
- Prillo S. et. Hasanaj L. 1994.- Studimi kompleks biostratigrafik i depozitimeve te Miocenit te mesem e te siperm qe perfishijne ndertimin gjeologjik te kateve Langhian, Serravalian, Tortonian e Messinian sipas stratotipeve te Mesdheut, Fondi ING Fier.
- Prillo S. et. Hasanaj L. 1999.- Biostratigrafia dhe interpretime Paleoekologjike per depozitimet e Pliocenit ne Shqiperi, Fondi ING Fier, Albania.

Ψηφιακή Βιβλιοθήκη "Θεόφραστος" - Τμήμα Γεωλογίας. Α.Π.Θ.